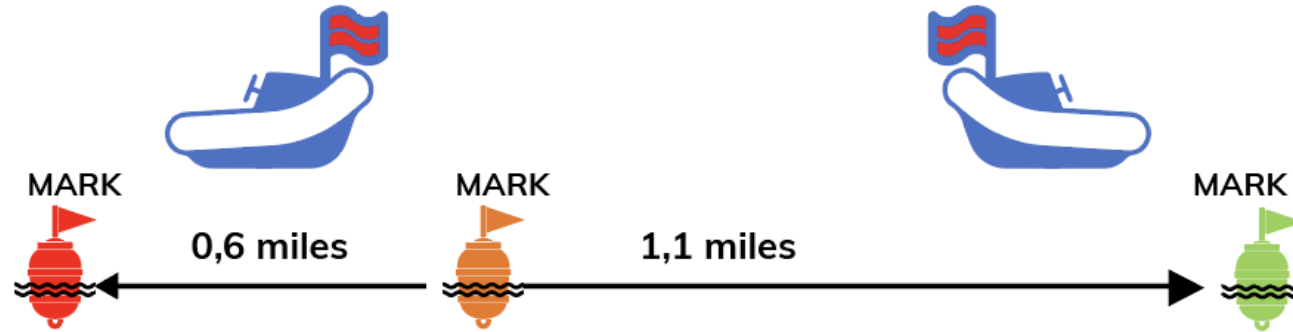


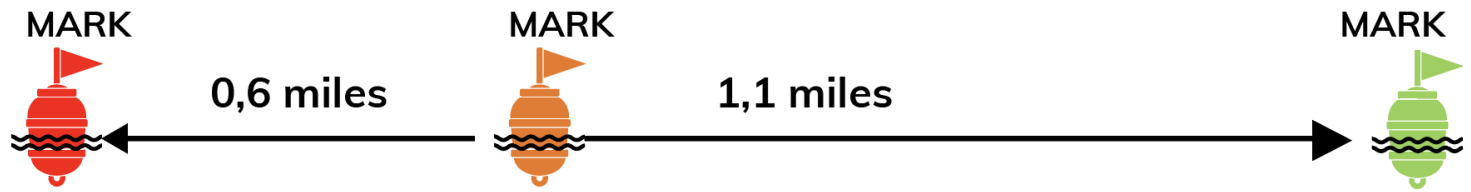
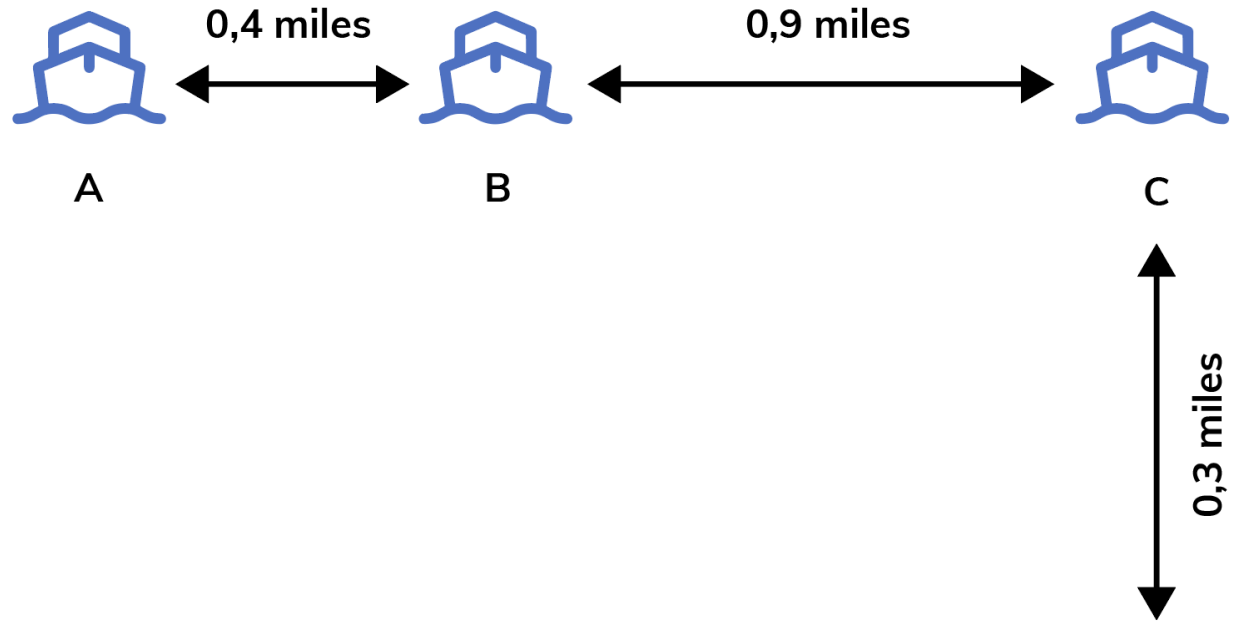
ANY BOAT ON PRE-START AREA



WAITING AREA

*Distances are indicative





WAITING AREA

*Distances are indicative

Starting 1



Starting 2



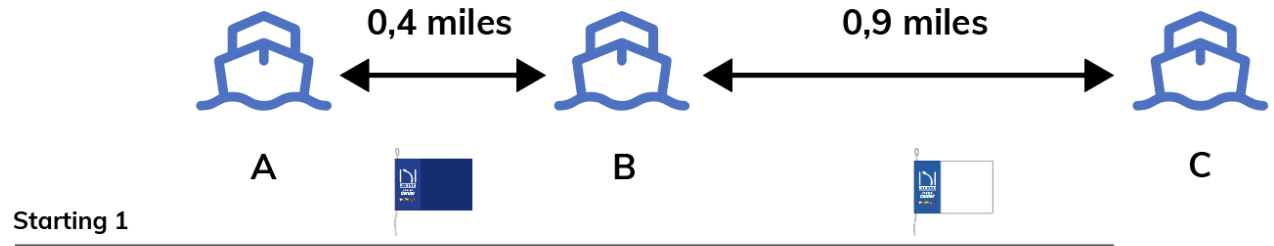
Starting 3



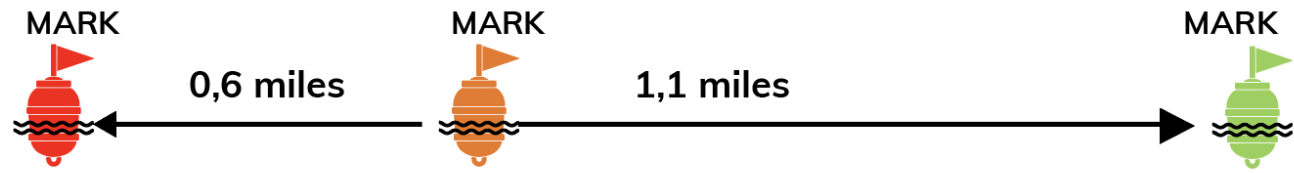
START PROCEDURE AT 14:00PM

| RACE COMMITTEE | TIME | RACE COMMITTEE BOATS |
|--|--------------|--|
| Waiting area placed and operative | 13:45 | Red flags displayed |
| Committee vessels in definitive position | 13:50 | Displayed: Green flags + Class Flags Procedure 1 |
| Starting procedure 1 | 13:50 | Displayed: Green flags + Class Flags Procedure 1 |
| Orange flag displayed | 13:55 | Displayed: Green flags + Class Flags Procedure 1 |
| Warning signal procedure 1 | 14:00 | Red flags displayed |
| START 1 | 14:05 | Red flags displayed |
| Orange flag removed | 14:15 | Displayed: Green flags + Class Flags Procedure 2 |
| Starting procedure 2 | 14:15 | Displayed: Green flags + Class Flags Procedure 2 |
| Orange flag displayed | 14:20 | Displayed: Green flags + Class Flags Procedure 2 |
| Warning signal procedure 2 | 14:25 | Red flags displayed |
| START 2 | 14:30 | Red flags displayed |
| Orange flag removed | 14:40 | Displayed: Green flags + Class Flag Procedure 3 |
| Starting procedure 3 | 14:40 | Displayed: Green flags + Class Flag Procedure 3 |
| Orange flag displayed | 14:45 | Displayed: Green flags + Class Flag Procedure 3 |
| Warning signal procedure 3 | 14:50 | Displayed: Green flags + Class Flag Procedure 3 |
| START 3 | 14:55 | |



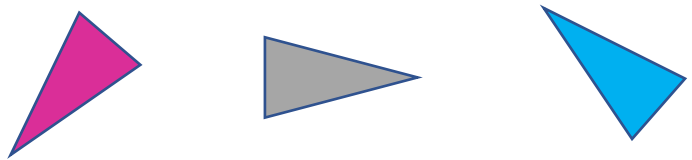


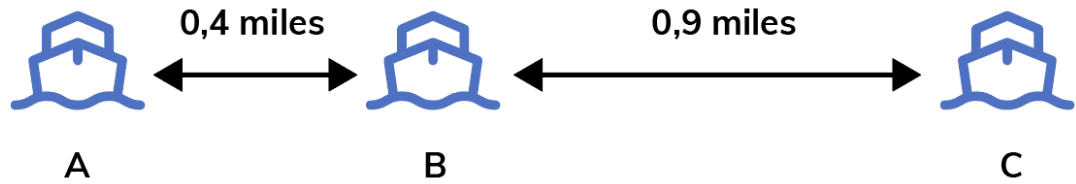
**FROM 13:50
ONLY BLUE AND WHITE FLEETS
ALLOWED INTO PRE-START AREA**



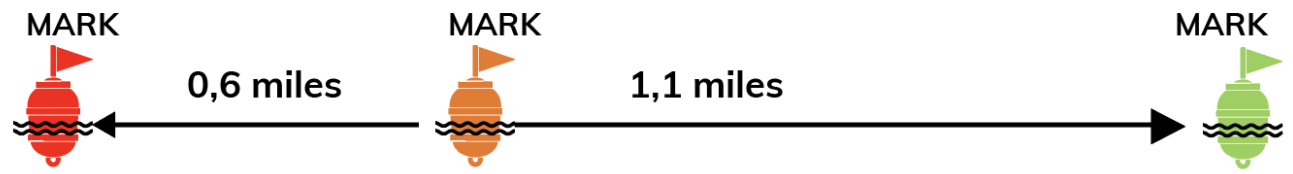
WAITING AREA

*Distances are indicative





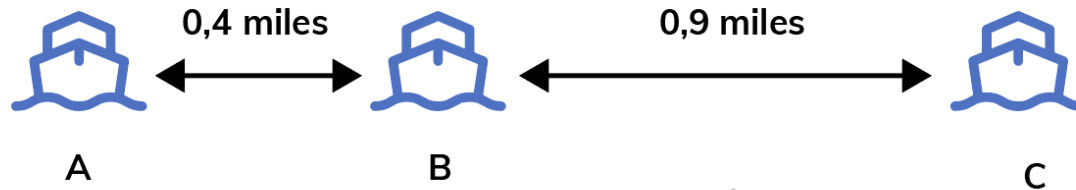
**FROM 14:15
ONLY MAGENTA AND GREY FLEETS
ALLOWED INTO PRE-START AREA**



WAITING AREA

*Distances are indicative

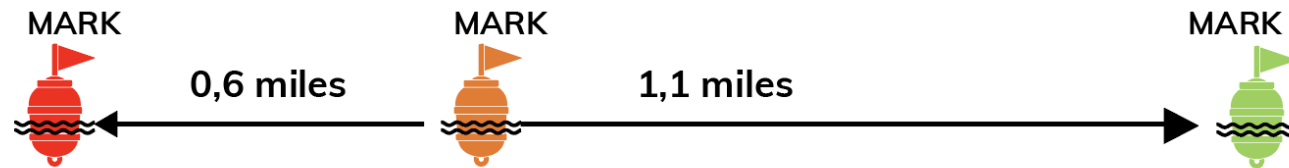




Starting 3



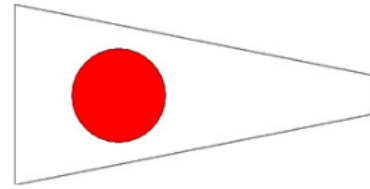
**FROM 14:40
ONLY LIGHT BLUE FLEETS
ALLOWED INTO PRE-START AREA**



WAITING AREA


*Distances are indicative

Percorso 1- Course 1
151 M.N. circa - 151 N.M about



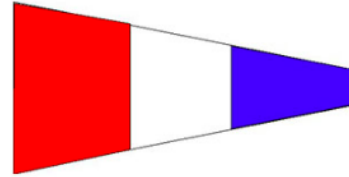
START -OFFSET -MARK 1- MARK 2- MARK 3- GIRAGLIA ISLAND (PORT SIDE)
FETOVAIA GATE (42° 43,200 N - 010° 09,250 E) - FORMICHE GATE
SPARVIERO (STARBOARD SIDE) - FINISH

Percorso 2 - Course 2
124 M.N. circa - 124 N.M about



START- OFFSET -MARK 1- MARK 2- MARK 3- GIRAGLIA ISLAND (PORT SIDE)
FETOVAIA GATE (42° 43,200 N - 010° 09,250 E)
SPARVIERO (STARBOARD SIDE) - FINISH

Percorso 3 - Course 3
116 M.N. circa - 116 N.M about



START – OFFSET – MARK 1 – MARK 2 – MARK 3
FETOVAIA GATE (42° 43,200 N - 010° 09,250 E) - FORMICHE GATE
SPARVIERO (STARBOARD SIDE) - FINISH